

CITY OF ARCADIA

City Council Adjourned Regular Meeting Agenda



Monday, April 11, 2022, 7:00 p.m.

Location: City Council Chambers, 240 W. Huntington Drive, Arcadia

COVID-19 NOTICE

This meeting of the Arcadia City Council will take place in a hybrid format. Pursuant to the Brown Act and AB 361, the City Council may meet virtually or in-person. This meeting is open to the public for in-person attendance and public comment; however, the public is also welcome to view City Council Meetings as they take place on the City's website at ArcadiaCA.gov/livegov or on ACTV (check your local listings), and to submit public comment as outlined below. In-person attendance is subject to Los Angeles County Department of Public Health regulations for COVID-19 mitigation. The City of Arcadia reserves the right to limit or deny access to City facilities. The use of face coverings is required for in-person attendance.

新冠病毒 (COVID-19) 通知

阿卡迪亚市议会的这次会议将以混合形式举行。根据《布朗法案》和 AB 361 的规定，市议会会议可采用虚拟形式或面对面形式举行。本次会议向公众开放，公众可现场出席和提出意见；但同时欢迎公众通过市政府网站 ArcadiaCA.gov/livegov 或 ACTV（请查看您所在地的电视频道列表）参加会议，并按照以下说明提交意见。现场出席须遵守洛杉矶县公共卫生部关于缓解新冠病毒疫情的规定。阿卡迪亚市保留限制或拒绝进入市政府设施的权利。现场出席会议时须佩戴口罩。

How to Submit Public Comment:

Citizens who wish to submit public comment may do so using one of the following methods. Public comment is limited to the time and words allotted.

1. **In-Person:** Complete a blue Public Comment Speaker Card, indicating the agenda item number and place it in the Public Comment Drop Box located next to the podium in the City Council Chambers. Your card must be submitted before the Mayor calls for public comments, including for Public Hearings, as listed on the posted agenda. Cards submitted after the Mayor calls for public comments will not be accepted. Speakers shall be limited to five (5) minutes per person. At the Mayor's discretion, the time limit may be shortened to allow all speakers to address the City Council.
2. **Phone:** A conference line has been established for public comment. Your call will be recognized in the order it was received. Please keep your phone on MUTE until you are recognized for public comment.

Conference Line: (669) 224-3412
Access Code: 604-838-893#

Electronic submission of Public Comment is also available via the City's website or by email as noted below. Public Comment submitted electronically will not be read into the record at the posted meeting time but are forwarded to the City Council prior to the meeting for consideration.

1. **Website:** Please submit your comments using our online public comment form at ArcadiaCA.gov/comment. Your comments must be received at least 30 minutes prior to the posted meeting time.
2. **Email:** Please submit your comments via email to CityClerk@ArcadiaCA.gov. Your comments must be received at least 30 minutes prior to the posted meeting time.

Please contact the City Clerk's Office at CityClerk@ArcadiaCA.gov or at (626) 574-5455 for more information.

如何提交公众评论意见:

公民可以使用以下任何一种方法提交公众评论意见。请在时间和字数的限制范围内提交公众评论意见。

1. **亲自:** 填写一张蓝色的公众评论意见发言人卡, 注明议程项目编号, 投入市议会会议厅内讲台旁的公众评论意见投递箱。发言人卡必须按发布议程之规定在市长征求公众评论意见(包括听证会)之前提交。凡市长征求公众评论意见后才提交的发言人卡将不予接受。每位发言人的发言时间不得超过五(5)分钟。市长可自行决定缩短发言时限, 以便允许所有发言人在市议会发言。
2. **电话:** 已经为公众提交评论意见设立一条会议专线。将按先后顺序接听您打来的电话。您应当将您的电话设为“静音”, 直至轮到您提出评论意见。

会议专线: (669) 224-3412
接入代码: 604-838-893#

亦可按照以下方法在本市网站上或通过电子邮件以电子方式提交公众评论意见。以电子方式提交的公众评论意见不会在公布的会议期间读入记录, 但会在会议开始前转交给市议会, 供市议会考虑。

1. **网站:** 请使用以下网站中刊载的在线公众评论意见表提交您的评论意见: ArcadiaCA.gov/comment。必须在公布的会议时间前至少提前 30 分钟提交评论意见。
2. **电子邮件:** 请将您的评论意见通过电子邮件发送至: CityClerk@ArcadiaCA.gov。必须在公布的会议时间前至少提前 30 分钟提交评论意见。

详情请洽市书记官办公室, 电子邮件 CityClerk@ArcadiaCA.gov, 电话号码 (626) 574-5455。

Pursuant to the Americans with Disabilities Act, persons with a disability who require a disability related modification or accommodation in order to participate in a meeting, including auxiliary aids or services, may request such modification or accommodation from the City Clerk at (626) 574-5455. Notification 48 hours prior to the meeting will enable the City to make reasonable arrangements to assure accessibility to the meeting.

根据《美国残障人法案》, 需要调整或提供便利设施才能参加会议的残障人士(包括辅助器材或服务)可与市书记官办公室联系(电话: (626) 574-5455)。请在会前 48 小时通知市书记官办公室, 以便作出合理安排, 确保顺利参加会议。

Pursuant to the City of Arcadia's Language Access Services Policy, limited-English proficient speakers who require translation services in order to participate in a meeting may request the use of a volunteer or professional translator by contacting the City Clerk's Office at (626) 574-5455 at least 72 hours prior to the meeting.

根据阿凯迪亚市的语言便利服务政策, 英语能力有限并需要翻译服务才能参加会议的人可与市书记官办公室联系(电话: (626) 574-5455), 请求提供志愿或专业翻译服务, 请至少在会前 72 小时提出请求。

1. **CALL TO ORDER**
2. **INVOCATION**
3. **PLEDGE OF ALLEGIANCE**
4. **ROLL CALL OF CITY COUNCIL MEMBERS**

Sho Tay, Mayor
Paul P. Cheng, Mayor Pro Tem
Tom Beck, Council Member
Michael Danielson, Council Member
April A. Verlato, Council Member

5. **SUPPLEMENTAL INFORMATION FROM CITY MANAGER REGARDING AGENDA ITEMS**
6. **MOTION TO READ ALL ORDINANCES AND RESOLUTIONS BY TITLE ONLY AND WAIVE THE READING IN FULL**
7. **PUBLIC COMMENTS** (5-minute time limit each speaker)

Any person wishing to speak before the City Council is asked to complete a Speaker Card and provide it to the City Clerk prior to the start of the meeting. Each speaker is limited to five (5) minutes per person, unless waived by the City Council. Under the Brown Act, the City Council is prohibited from discussing or taking action on any item not listed on the posted agenda.

8. **REPORTS FROM MAYOR, CITY COUNCIL AND CITY CLERK** (*including reports from the City Council related to meetings attended at City expense [AB 1234]*).
9. **CITY MANAGER**

- a. An Ordinance of the City Council amending the Arcadia Municipal Code defining City Council Electoral Boundaries and adopting revised City Council Electoral District Boundaries.

Ordinance No. 2386 amending Section 1704(B) to Chapter 7, Article I of the Arcadia Municipal Code defining City Council Electoral District Boundaries, and adopting revised City Council Electoral District Boundaries as set forth in Exhibit "A."
Recommended Action: Adopt

Ordinance No. 2386 (Alternate) amending Section 1704(B) to Chapter 7, Article I of the Arcadia Municipal Code defining City Council Electoral District Boundaries, and adopting revised City Council Electoral District Boundaries as set forth in Exhibit "A."
Recommended Action: Do not Adopt

10. **ADJOURNMENT**

The City Council will adjourn this meeting to Tuesday, April 19, 2022, 7:00 p.m. in the City Council Chambers.

Welcome to the Arcadia City Council Meeting!

The City Council encourages public participation, and invites you to share your views on City business.

MEETINGS: Regular Meetings of the City Council are held on the first and third Tuesday of each month at 7:00 p.m. in City Council Chambers. A full City Council agenda packet with all backup information is available at City Hall, the Arcadia Library, and on the City's website at www.ArcadiaCA.gov. Copies of individual Agenda Reports are available via email upon request (CityClerk@ArcadiaCa.gov). Documents distributed to a majority of the City Council after the posting of this agenda will be available for review at the Office of the City Clerk, 240 W. Huntington Drive, Arcadia, California. Live broadcasts and replays of the City Council Meetings are on cable television. Your attendance at this public meeting may result in the recording and broadcast of your image and/or voice as previously described.

CITIZEN PARTICIPATION: Your participation is welcomed and invited at all City Council meetings. Time is reserved at each regular meeting for those in the audience who wish to address the City Council. The City requests that persons addressing the City Council refrain from making personal, slanderous, profane, or disruptive remarks. Where possible, please submit a **Speaker Card** to the City Clerk prior to your comments, or simply come to the podium when the Mayor asks for those who wish to speak, and state your name and address (optional) for the record. Please provide the City Clerk with a copy of any written materials used in your address to the City Council as well as 10 copies of any printed materials you would like distributed to the City Council. The use of City equipment for presentations is not permitted.

MATTERS NOT ON THE AGENDA should be presented during the time designated as "PUBLIC COMMENTS." In general, each speaker will be given five (5) minutes to address the City Council; however, the Mayor, at his/her discretion, may shorten the speaking time limit to allow all speakers time to address the City Council. **By State law, the City Council may not discuss or vote on items not on the agenda. The matter will automatically be referred to staff for appropriate action or response or will be placed on the agenda of a future meeting.**

MATTERS ON THE AGENDA should be addressed when the City Council considers that item. Please indicate the Agenda Item Number(s) on the **Speaker Card**. Your name will be called at the appropriate time and you may proceed with your presentation within the five (5) minute time frame. The Mayor, at his/her discretion, may shorten the speaking time limit to allow all speakers to address the City Council.

PUBLIC HEARINGS AND APPEALS are items scheduled for which public input is either required or desired. Separate and apart from the applicant (who may speak longer in the discretion of the City Council), speakers shall be limited to five (5) minutes per person. The Mayor, at his/her discretion, may shorten the speaking time limit to allow all speakers to address the City Council. The applicant may additionally submit rebuttal comments.

AGENDA ITEMS: The Agenda contains the regular order of business of the City Council. Items on the Agenda have generally been reviewed and investigated by the City Staff in advance of the meeting so that the City Council can be fully informed about a matter before making its decision.

CONSENT CALENDAR: Items listed on the Consent Calendar are considered to be routine by the City Council and will be acted upon by one motion. There will be no separate discussion on these items unless a member of the City Council, Staff, or the public so requests. In this event, the item will be removed from the Consent Calendar and considered and acted on separately.

DECORUM: While members of the public are free to level criticism of City policies and the action(s) or proposed action(s) of the City Council or its members, members of the public may not engage in behavior that is disruptive to the orderly conduct of the proceedings, including but not limited to, conduct that prevents other members of the audience from being heard when it is their opportunity to speak or which prevents members of the audience from hearing or seeing the proceedings. Members of the public may not threaten any person with physical harm or act in a manner that may reasonably be interpreted as an imminent threat of physical harm. All persons attending the meeting are expected to adhere to the City's policy barring harassment based upon a person's race, religious creed, color, national origin, ancestry, physical handicap, medical condition, marital status, gender, sexual orientation, or age. The Chief of Police, or such member or members of the Police Department, shall serve as the Sergeant-at-Arms of the City Council meeting. The Sergeant-at-Arms shall carry out all orders and instructions given by the presiding official for the purpose of maintaining order and decorum at the meeting. Any person who violates the order and decorum of the meeting may be placed under arrest and such person may be prosecuted under the provisions of Penal Code Section 403 or applicable Arcadia Municipal Code section.

欢迎参加阿凯迪亚市议会会议!

市议会鼓励公众参与，并邀请您分享对城市管理的看法。

会议：市议会定期会议于每个月第一个和第三个星期二下午七时在市议会会议厅举行。在市政厅、阿凯迪亚图书馆和市政府网站 (www.ArcadiaCa.gov) 可以找到包含所有相关信息的完整市议会议程。单独的议程报告可应请求通过电子邮件索取 (CityClerkGeneralMailbox@ArcadiaCa.gov)。至于在发布该议程后向市议会多数成员分发的文件，公众可在阿凯迪亚市书记官办公室查阅，地址：240 W. Huntington Drive, Arcadia, California。市议会会议实况将通过有线电视进行现场直播和回放。如在以往的通知中所提示，如果您参加这次公开会议，您的图像和/或声音可能被录下并播出。

公民参与：市议会欢迎并邀请您参加市议会的所有会议。在每次定期会议上都为那些希望在会上发言的市民留出时间。市政府要求在市议会发言的人杜绝个人攻击、诽谤、亵渎或破坏性言论。如有可能，请在发表意见之前向市书记官提交一张**发言卡**，亦可在市长宣布自由发言时直接上台发言，并说出您的姓名和地址（如果您愿意），以便制作会议记录。请向市书记官提供一份您在发言中使用的任何书面材料，以及 **10** 份您希望分发给市议会的任何印刷材料。不允许把市政府设备用于准备发言内容。

议程之外的事项应当在指定的“公众评议”时间提出。在一般情况下，每位发言者将有五（5）分钟时间向市议会陈述意见，但市长可酌情缩短发言时限，以便让所有希望发言的人都有机会发言。**根据州法，市议会不得讨论或表决未列入议程的事项。此类事项将自动转给工作人员采取适当行动或作出回应，或将其列入未来会议的议程。**

列入议程的事项应当在市议会审议该事项时讨论。请在**发言卡**上标明事项的议程编号。在适当的时间会叫到您的名字，您可以在五（5）分钟时限内发言。市长可酌情缩短发言时限，以便让所有希望发言的人都有机会发言。

公开听证和上诉是为需要或希望征求公众意见的事项安排的日程。除申请人外（市议会可酌情决定延长申请人的发言时间），每位发言人的发言不得超过五（5）分钟。市长可酌情缩短发言时限，以便让所有希望发言的人都有机会发言。申请人还可以另外提交反驳意见。

议程事项：议程包含市议会的例行议题。一般而言，由市政府工作人员在会议前对议程中的事项进行审查和调查，以便市议会在作出决定之前能够充分了解情况。

同意日历：在同意日历上列出的事项被市议会视为例行公事，并将通过一项动议采取行动。除非市议员、工作人员或公众提出请求，否则不会对这些事项进行单独讨论。如果有人提出请求，该事项将从同意日历中删除，单独进行审议和采取行动。

行为规范：尽管市民可对市政府的政策和市议会或其成员的行动或拟议行动自由地提出批评，但不得出现干扰会议正常秩序的行为，包括但不限于在别人的发言时间内阻止别人发言，或妨碍公众听到发言内容或看到议程进展状况。市民亦不得威胁进行身体伤害或以可能被合理理解为作出身体伤害紧迫威胁的方式行事。所有出席会议的人都必须遵守市政府的反骚扰政策，禁止基于个人种族、宗教信仰、肤色、原国籍、祖籍、身体残障、疾病、婚姻状况、性别、性取向或年龄骚扰他人。警察局长或警察局其他成员将担任维持市议会会议秩序的保安官。保安官将执行会议主持人的一切命令和指示，以维持会议秩序和行为规范。对任何违反会议秩序和行为规范的人可执行拘捕，并可能根据《刑法典》第 403 条或《阿凯迪亚市政法典》相关条款提出起诉。



STAFF REPORT

Office of the City Manager

DATE: April 11, 2022

TO: Honorable Mayor and City Council

FROM: Dominic Lazzaretto, City Manager
By: Michael Bruckner, Deputy City Manager

SUBJECT: ORDINANCE NO. 2386 AMENDING SECTION 1704(B) TO CHAPTER 7, ARTICLE I OF THE ARCADIA MUNICIPAL CODE DEFINING CITY COUNCIL ELECTORAL DISTRICT BOUNDARIES, AND ADOPTING REVISED CITY COUNCIL ELECTORAL DISTRICT BOUNDARIES AS SET FORTH IN EXHIBIT "A"

Recommendation: Adopt

ORDINANCE NO. 2386 (ALTERNATE) AMENDING SECTION 1704(B) TO CHAPTER 7, ARTICLE I OF THE ARCADIA MUNICIPAL CODE DEFINING CITY COUNCIL ELECTORAL DISTRICT BOUNDARIES, AND ADOPTING REVISED CITY COUNCIL ELECTORAL DISTRICT BOUNDARIES AS SET FORTH IN EXHIBIT "A"

Recommendation: Do not Adopt

SUMMARY

At the April 5, 2022, Regular Meeting, the City Council introduced Ordinance No. 2386 amending Section 1704(B) to Chapter 7, Article I of the Arcadia Municipal Code defining City Council electoral district boundaries, and adopting revised City Council electoral district boundaries as set forth in Exhibit "A", using a proposed Map 115 (Version 5) submitted by Council Member Verlato as the stated exhibit pending review from the City's Demographer.

Alternatively, the City Council also introduced a second Ordinance No. 2386, herein designated Ordinance No. 2386 (Alternate), amending Section 1704(B) to Chapter 7, Article I of the Arcadia Municipal Code defining City Council electoral district boundaries, and adopting revised City Council electoral district boundaries as set forth in Exhibit "A", using Map 115 (Version 4).

This agenda item would provide for the second reading and adoption of either Ordinance. The April 5, 2022, staff report and proposed Ordinance No. 2386 and Ordinance No. 2386 (Alternate) are attached to this report for review.

DISCUSSION

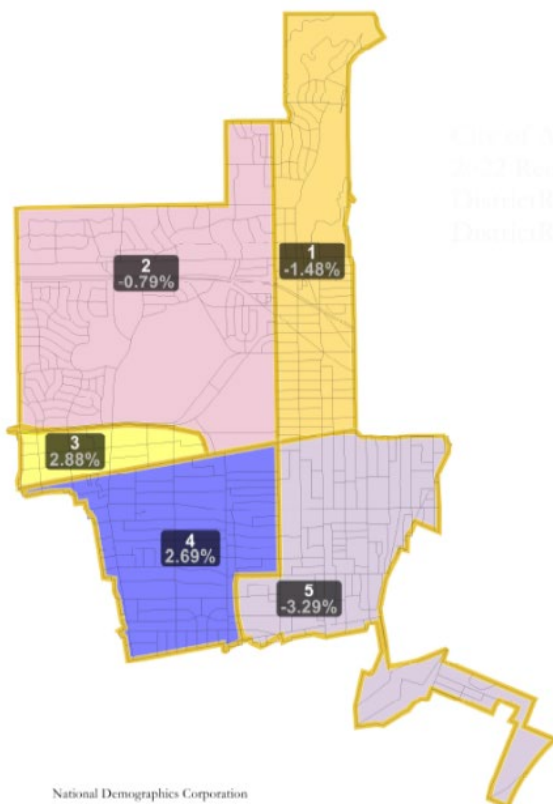
At the April 5, 2022, City Council Meeting, the City Council requested changes to Map 115 (Version 4) to further adjust district boundaries to better follow major streets and make the map easier to describe. The City Council, on a 3-2 vote, voted to introduce the revised map pending final review from the City's Demographer, NDC, that the revised map meets all of the statutory requirements for adoption. NDC has made the changes requested by the City Council and has confirmed that Map 115 (Version 5) is eligible for adoption. Below is summary of the changes.

Map 115 (Version 5)

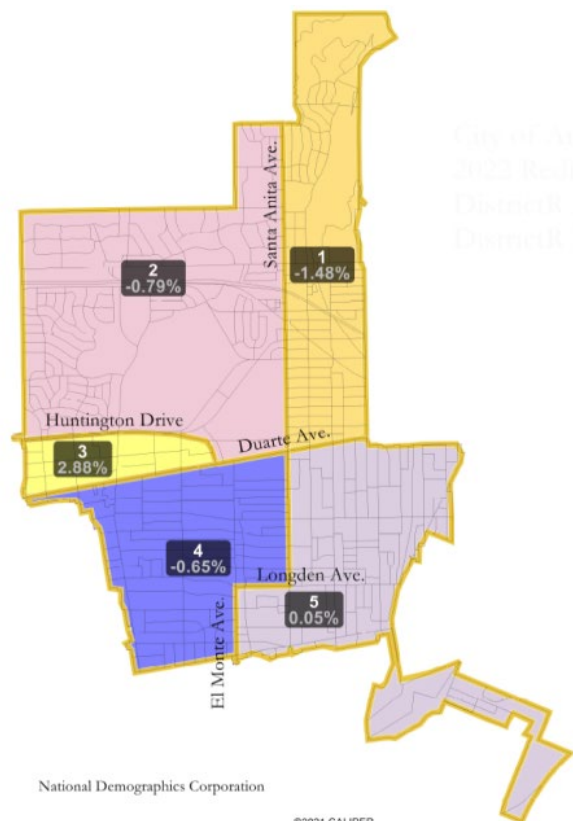
This map keeps District 1 unchanged from Map 115 (Version 4); however, there are two shifts of census blocks between Districts 2 and 3 and Districts 4 and 5. The first shift changes the district boundary between District 2 and 3 to ensure that all census blocks north of Huntington Drive between these two districts are included in District 2. There is no population change in either district as a result of this adjustment.

The second shift adjusts several census blocks from District 5 to District 4 between the Arcadia Wash and El Monte Avenue, bounded by Longden Avenue in the north to the City's southern corporate boundary. This adjustment does shift population and reduces the overall population deviation from 6.17% in Map 115 (Version 4) to 4.36% in Map 115 (Version 5).

Map 115 (V.4)



Map 115 (V.5)



Map 115 (Version 5) was posted on the City's website on April 6, 2022, which satisfies the three-day posting requirement for adoption of a map within 28 days of the statutory deadline. Since the City Council has indicated that the Map 115 (Version 5) was their first preference, with Map 115 (Version 4) serving as a secondary option in the event the requested changes were not compliant with applicable laws, it is recommended that the City Council adopt Ordinance No. 2386 and not adopt Ordinance No. 2386 (Alternate).

ENVIRONMENTAL ANALYSIS

The proposed actions do not constitute a project under the California Environmental Quality Act ("CEQA"), based on Section 15061(b)(3) of the CEQA Guidelines, as it can be seen with certainty that they will have no impact on the environment. Thus, these matters are exempt under CEQA.

FISCAL IMPACT

There is no impact to the General Fund to adopt Ordinance No. 2386.

RECOMMENDATION

It is recommended that the City Council determine that this action is exempt under the California Environmental Quality Act ("CEQA"); and adopt Ordinance No. 2386 amending Section 1704(B) to Chapter 7, Article I of the Arcadia Municipal Code defining City Council electoral district boundaries and adopting revised City Council district boundaries as set forth in Exhibit "A."

Attachments: "A" – April 5, 2022, City Council Staff Report

"B" – Ordinance No. 2386 with Exhibit "A" [Map 115 (Version 5)]

"C" – Ordinance No. 2386 (Alternate) with Exhibit "A" [Map 115 Version 4]]



STAFF REPORT

Office of the City Manager

DATE: April 5, 2022

TO: Honorable Mayor and City Council

FROM: Dominic Lazzaretto, City Manager
By: Michael Bruckner, Deputy City Manager

SUBJECT: ORDINANCE NO. 2386 AMENDING SECTION 1704(B) TO CHAPTER 7, ARTICLE I OF THE ARCADIA MUNICIPAL CODE DEFINING CITY COUNCIL ELECTORAL DISTRICT BOUNDARIES, AND ADOPTING REVISED CITY COUNCIL ELECTORAL DISTRICT BOUNDARIES AS SET FORTH IN EXHIBIT "A"

Recommendation: Introduce

SUMMARY

As a result of the 2020 Census, the City of Arcadia is required to review new population data and to rebalance its City Council election districts. Per the Elections Code, the City Council is required to adopt a new district map by Ordinance following a series of public hearings. Per the Fair Maps Act, the City has completed the required number of public hearings.

At the March 15, 2022, City Council Meeting, the City Council requested that the City's Demographer, NDC, make a second revision to Map 115 to adjust District 1, 4, and 5 boundaries. Further, the City Council recommended that all five current maps under consideration, Maps 103, 114 (Revised), 115 (Revised), 116, and 118, be continued for further discussion at the March 18, 2022, Special Meeting of the City Council. At the March 18, 2022, the Council Member Beck introduced Map 115 (Version 4) for further City Council discussion. At the conclusion of the Special Meeting, the City Council directed the City Manager to continue this item to the April 5, 2022, City Council Meeting. All seven maps under consideration are listed in Attachment "A."

It is recommended that the City Council select a final map to be incorporated as Exhibit "A" to Ordinance No. 2386, and introduce Ordinance No. 2386 amending Section 1704(B) to Chapter 7, Article I of the Arcadia Municipal Code defining City Council electoral district boundaries and adopting City Council district boundaries as set forth in Exhibit "A." It will also be necessary at this point to adjourn the Regular Meeting to a date at least five days after the map is introduced to give second reading (adoption) of the Ordinance, which must take place by April 17, 2022. Therefore, the City Council should set a date between April 10 and April 17 to adopt the Ordinance.

BACKGROUND

City Council districts must be “substantially equal in population”. The districts are also required to comply with the United States Constitution, the California Constitution, the Federal Voting Rights Act of 1965, and the California Fair Maps Act. On June 15, 2021, the City entered into a contract with National Demographic Corporation (“NDC”) to provide Demographer Services for this effort.

Based on the 2020 Census and State of California adjustment factors, the City’s population is 56,780. As a result, each City Council district should ideally contain 11,356 people, with a legally acceptable deviation of less than 10% from the largest district by population to the smallest district by population (Harris v. Arizona Independent Redistricting Commission). The table below shows the current population and demographic factors by existing districts:

City of Arcadia - 2020 Census Data Total Population Statistics							
District	CA Adjusted Pop.	Deviation	% Deviation	% Hispanic Origin	% NH White	% NH Black	% NH Asian
1	11,330	-26	-0.23%	13.56%	18.60%	1.68%	64.95%
2	10,265	-1091	-9.61%	14.71%	25.20%	1.96%	56.43%
3	12,148	792	6.97%	17.05%	15.06%	2.86%	63.26%
4	11,890	534	4.70%	8.27%	14.10%	1.49%	74.52%
5	11,148	-208	-1.83%	11.98%	16.04%	1.15%	69.09%
		Total					
		Deviation	16.58%				

The current City Council districts have a population deviation of 16.58% (the total percentage difference between the largest and smallest deviation 9.61% + 6.97%), no longer meeting the statutory requirements for adoption. Therefore, new district boundaries must be drawn.

Under the State’s Fair Maps Act, the City must hold at least four public hearings for the community to provide input regarding the composition of City Council electoral districts. The first public hearing was held on August 17, 2021. Under the Fair Maps Act, a Community Workshop can be held in-lieu of a public hearing, and the City conducted that workshop on November 10, 2021. The third public hearing was scheduled for February 1, 2022, but was continued to February 7, 2022, due to a lack of quorum. The fourth public hearing was held on March 1, 2022. The fifth public hearing was held on March 15, 2022. The City Council also held a Special Meeting on March 18, 2022, to further consider map options.

The Fair Maps Act also requires that the new district maps be adopted at least 205 days prior to the election. The next regularly scheduled municipal election is November 8, 2022, which requires the City to adopt a map no later than April 17, 2022. If the City Council is able to select a final map and introduce Ordinance No. 2386 (Attachment “B”)

at this meeting, final adoption can occur after five days at an Adjourned Regular City Council Meeting. All maps currently under consideration for adoption were posted on the City's website on Monday, March 28, 2022, at ArcadiaCA.gov/redistricting.

It should also be noted that if the City Council is unable to adopt a draft map by the April 17, 2022, deadline, per the Fair Maps Act, the City is required to immediately petition the Court for an order to adopt City Council district boundaries. If the City does not petition the Court within five days after the deadline, any resident of the City may file that petition and will be entitled to reasonable attorney's fees and costs from the City. The Court is also authorized to appoint a special master to assist with creating new draft maps, and they must conduct one or more public hearings before the Court can adopt City Council district boundaries in accordance with the appropriate statutory criteria. All costs for the special master would be the responsibility of the City. The City Council district boundaries adopted by the Court would become effective immediately in the same manner as if the Court's order were enacted by the City Council.

DISCUSSION

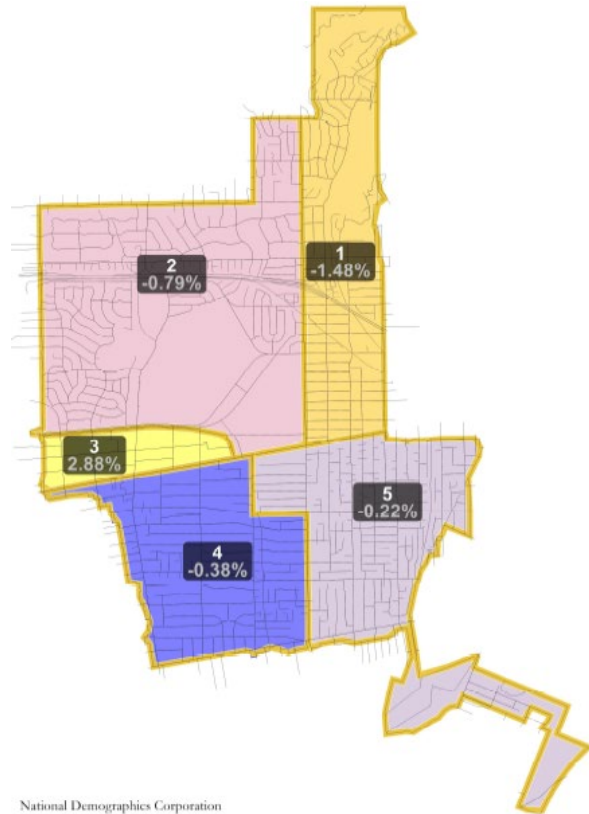
At the March 15, 2022, City Council Meeting, the City Council requested that the City's Demographer, NDC, revise Map 115 further to adjust District 1, 4, and 5 boundaries – this map is known as Map 115 (Revised Version 2). Further, the City Council recommended that all five current maps under consideration – Maps 103, 114 (Revised), 115 (Revised), 116, and 118 – be continued for further discussion to the March 18, 2022, Special Meeting of the City Council.

At the March 18, 2022, Special Meeting, the City Council discussed the six maps that were under consideration. NDC completed the second revision to Map 115 as requested by the City Council and noted that the changes requested creates a population deviation of 12.89%, which is above the 10% threshold for population balance. Therefore, NDC does not recommend that the City Council move forward with adopting Map 115 (Revised Version 2); however, Map 115 (Revised) does meet all of the statutory requirements for adoption.

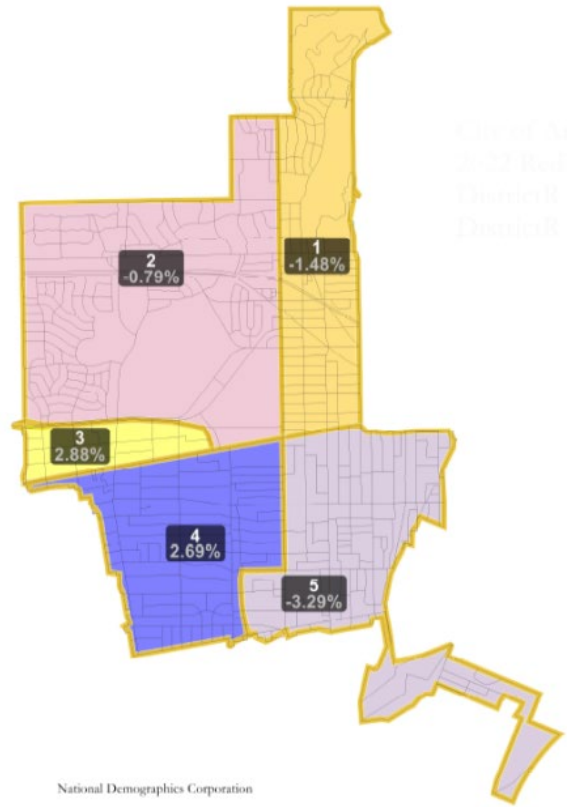
Map 115 (Version 4)

At the March 18, 2022, Special Meeting, Council Member Beck introduced Map 115 (Version 4) for further City Council discussion. This map keeps Districts 1, 2, and 3 unchanged from Map 115 (Revised); however, it shifts population between Districts 4 and 5. Notably, the census blocks east of El Monte Avenue, south of Duarte Road and north of Camino Real Avenue, have shifted from District 4 to District 5. The census blocks south of Longden Avenue, east of the Arcadia Wash, and north of Live Oak Avenue have shifted from District 4 to District 5. Map 115 (Version 4) has a population deviation of 6.17%, which is below the 10% maximum threshold and it meets all other criteria for adoption.

Map 115 (Revised)



Map 115 (V.4)



Based on the foregoing and the previous analyses and discussions throughout this process, it is recommended that the City Council choose a map from among the group of balanced maps that have been created: Map 103, 115 (Revised), 115 (Version 4), 116, or 118. Alternately, the City Council may provide direction on creating additional maps for consideration.

If the introduction of Ordinance No. 2386 is delayed beyond this meeting, the City Attorney may need to assist the City Council with the mechanics needed at this point to stay within the time limits for adoption. Virtually any date up to the Sunday, April 17, 2022, deadline is possible as long as the chosen map is on the City’s website no later than April 9 and the Ordinance is introduced no later than April 12. Since there are less than 28 days before the April 17 deadline, Elections Code § 21628(d)(1) states that a final map need only be posted 3 days prior to introduction instead of the usual 7 days cited in previous staff reports. The table below summarizes the absolute final days to take action to meet the statutory deadline.

TABLE 1: KEY DEADLINES FOR MAP ADOPTION

REQUIRED ACTION	TIMING	FINAL POSSIBLE DATE
Posting Final Map on City Website	3 Days Before Introduction	Saturday, April 9, 2022
First Reading (Introduction) of Ordinance		Tuesday, April 12, 2022
Second Reading (Adoption) of Ordinance	5 Days After Introduction	Sunday, April 17, 2022

ENVIRONMENTAL ANALYSIS

The proposed actions do not constitute a project under the California Environmental Quality Act (“CEQA”), based on Section 15061(b)(3) of the CEQA Guidelines, as it can be seen with certainty that they will have no impact on the environment. Thus, these matters are exempt under CEQA.

FISCAL IMPACT

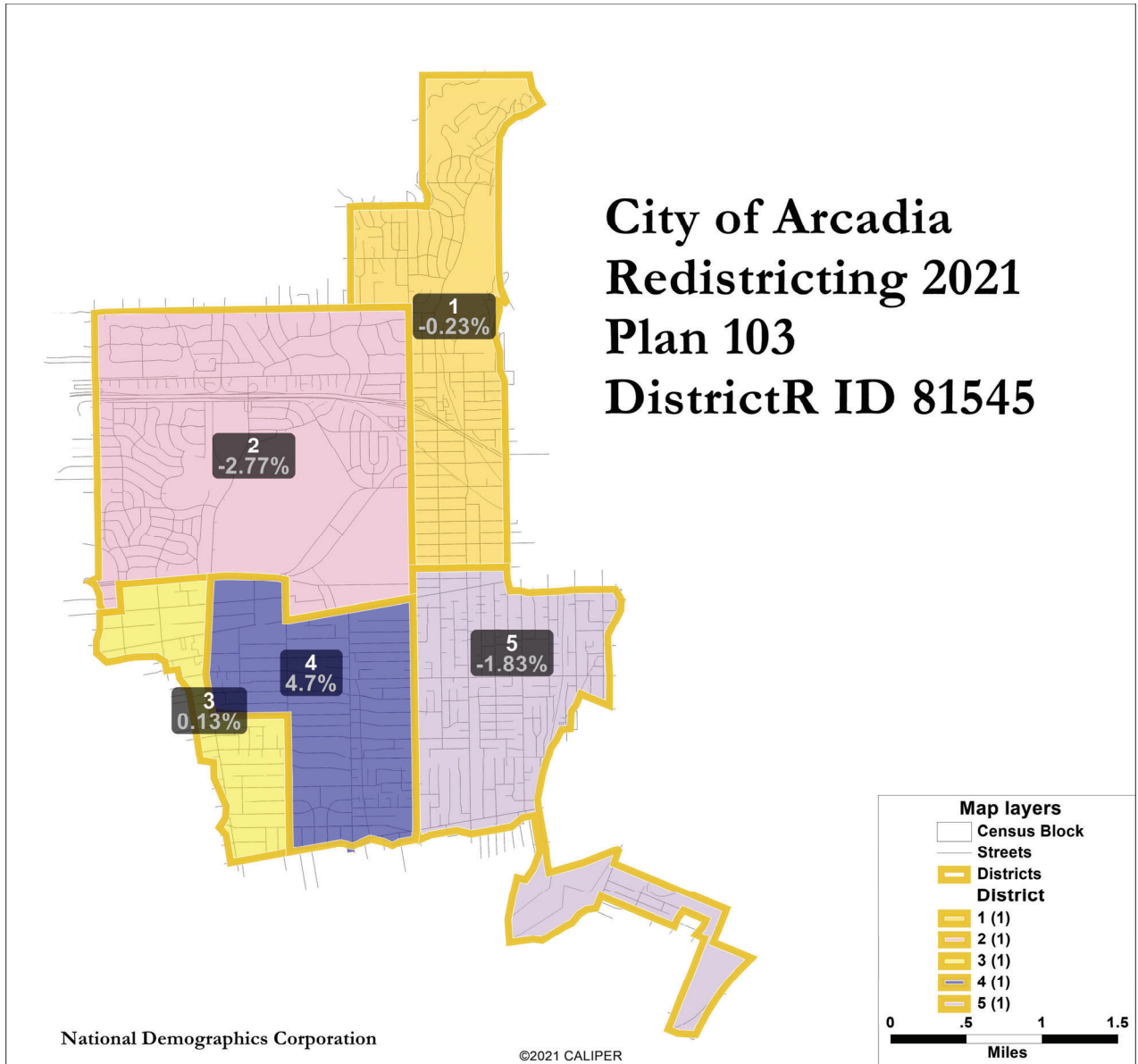
There is no impact to the General Fund to introduce Ordinance No. 2386. The cost of the entire redistricting process has been included in the FY 2021-22 operating budget and choosing different districts will have no direct impact on City costs. Failure to adopt new districts prior to the April 17, 2022, deadline may result in legal and court costs.

RECOMMENDATION

It is recommended that the City Council:

- 1) Select a final map to be incorporated as Exhibit “A” to Ordinance No. 2386;
- 2) Determine that this action is exempt under the California Environmental Quality Act (“CEQA”);
- 3) Introduce Ordinance No. 2386 amending Section 1704(B) to Chapter 7, Article I of the Arcadia Municipal Code defining City Council electoral district boundaries and adopting revised City Council district boundaries as set forth in Exhibit “A;” and
- 4) Set a date and time between April 10 and April 17 to give second reading (Adoption) of the Ordinance.

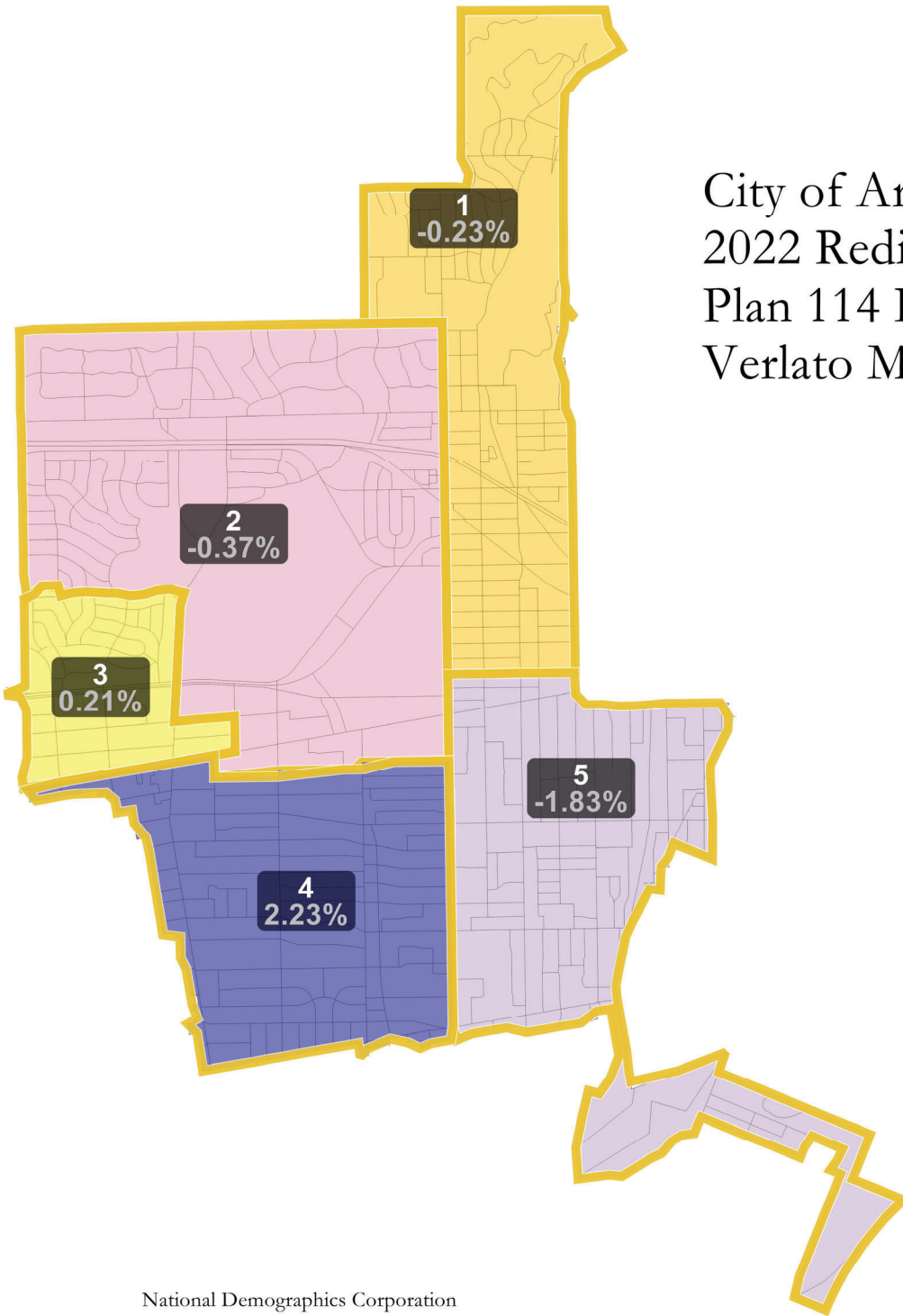
Attachments: “A” – Draft Maps
 “B” – Ordinance No. 2386



City of Arcadia - Draft Plan 103 Total Population Demographics											
District	Population	Deviation	% Deviation	Hisp Origin	% Hispanic	NH White	% NH White	NH Black	% NH Black	NH Asian	% NH Asian
1	11330	-26	-0.23%	1,536	13.56%	2,107	18.60%	190	1.68%	7,359	64.95%
2	11042	-314	-2.77%	1,672	15.14%	2,676	24.23%	233	2.11%	6,260	56.69%
3	11371	15	0.13%	1,909	16.79%	1,741	15.31%	315	2.77%	7,218	63.48%
4	11890	534	4.70%	983	8.27%	1,677	14.10%	177	1.49%	8,860	74.52%
5	11148	-208	-1.83%	1,335	11.98%	1,788	16.04%	128	1.15%	7,702	69.09%
Total	56,781		7.47%	7,435		9,989		1,043		37,399	

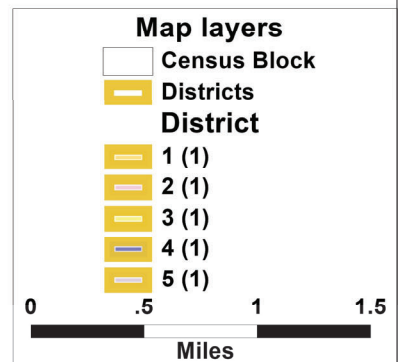
City of Arcadia - Draft Plan 103 Citizen Voting Age Population (CVAP) Demographics									
District	CVAP Population	Hisp CVAP	% Hisp CVAP	NH White CVAP	% NH White CVAP	NH Black CVAP	% NH Black CVAP	NH Asian CVAP	% NH Asian CVAP
1	7,224	595	8.24%	2,107	29.17%	184	2.54%	4,283	59.29%
2	7,701	1,033	13.41%	2,915	37.84%	176	2.29%	3,541	45.97%
3	6,641	1,124	16.93%	1,728	26.02%	350	5.26%	3,423	51.54%
4	7,637	504	6.60%	1,685	22.06%	127	1.66%	5,214	68.28%
5	7,360	670	9.11%	1,851	25.15%	36	0.48%	4,737	64.36%
Total	36,563	3,927		10,286		872		21,198	

City of Arcadia 2022 Redistricting Plan 114 Revised Verlato Map A Revised



National Demographics Corporation

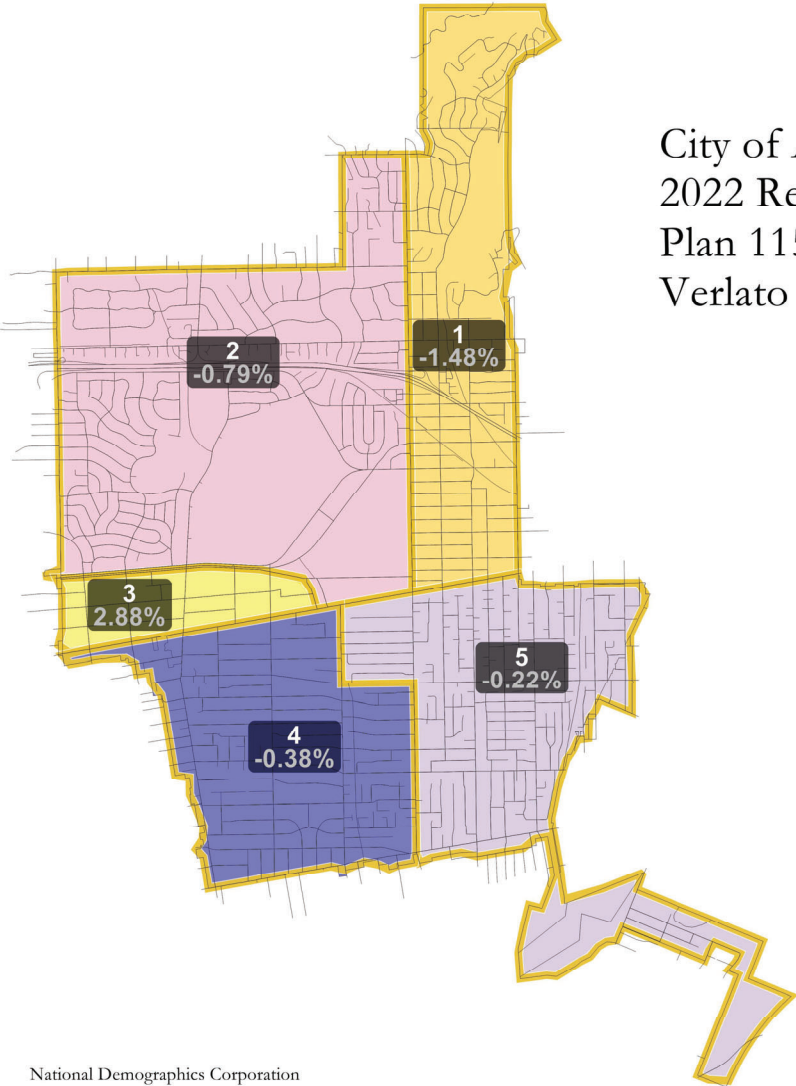
©2021 CALIPER



City of Arcadia - Draft Plan 114 Revised Total Population Demographics											
District	Population	Deviation	% Deviation	Hisp Origin	% Hispanic	NH White	% NH White	NH Black	% NH Black	NH Asian	% NH Asian
1	11330	-26	-0.23%	1,536	13.56%	2,107	18.60%	190	1.68%	7,359	64.95%
2	11314	-42	-0.37%	1,308	11.56%	2,633	23.27%	186	1.64%	6,997	61.84%
3	11380	24	0.21%	2,144	18.84%	1,897	16.67%	352	3.09%	6,758	59.38%
4	11609	253	2.23%	1,112	9.58%	1,564	13.47%	187	1.61%	8,583	73.93%
5	11148	-208	-1.83%	1,335	11.98%	1,788	16.04%	128	1.15%	7,702	69.09%
Total	56,781		4.06%	7,435		9,989		1,043		37,399	

City of Arcadia - Draft Plan 114 Revised Citizen Voting Age Population (CVAP) Demographics									
District	CVAP Population	Hisp CVAP	% Hisp CVAP	NH White CVAP	% NH White CVAP	NH Black CVAP	% NH Black CVAP	NH Asian CVAP	% NH Asian CVAP
1	7,224	595	8.24%	2,107	29.17%	184	2.54%	4,283	59.29%
2	7,167	611	8.52%	2,630	36.69%	127	1.77%	3,726	51.98%
3	6,304	1,384	21.95%	1,886	29.92%	240	3.81%	2,758	43.75%
4	8,508	667	7.84%	1,811	21.29%	286	3.36%	5,694	66.93%
5	7,360	670	9.11%	1,851	25.15%	36	0.48%	4,737	64.36%
Total	36,563	3,927		10,286		872		21,198	

City of Arcadia
 2022 Redistricting
 Plan 115 Revised
 Verlato Map B Revised



National Demographics Corporation

Map layers

- Districts
- Census Block
- Streets

District

- 1 (1)
- 2 (1)
- 3 (1)
- 4 (1)
- 5 (1)

0 .5 1 1.5
 Miles

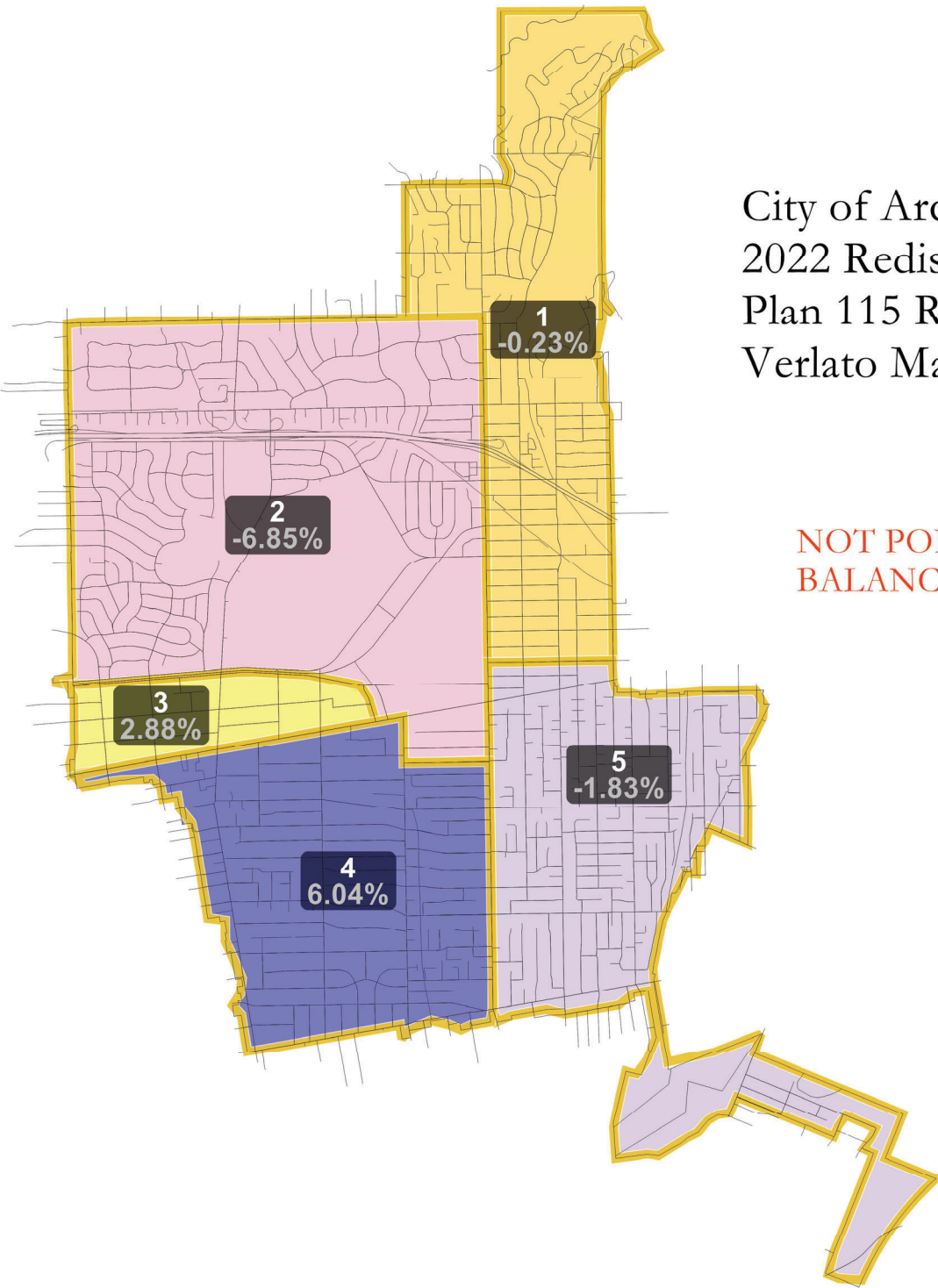
©2021 CALIPER

City of Arcadia - Draft Plan 115 Revised Total Population Demographics											
District	Population	Deviation	% Deviation	Hisp Origin	% Hispanic	NH White	% NH White	NH Black	% NH Black	NH Asian	% NH Asian
1	11188	-168	-1.48%	1,550	13.85%	1,845	16.49%	185	1.65%	7,456	66.64%
2	11266	-90	-0.79%	1,599	14.19%	2,895	25.70%	208	1.85%	6,383	56.66%
3	11683	327	2.88%	1,897	16.24%	1,836	15.72%	331	2.83%	7,389	63.25%
4	11313	-43	-0.38%	1,109	9.80%	1,566	13.84%	192	1.70%	8,294	73.31%
5	11331	-25	-0.22%	1,280	11.30%	1,847	16.30%	127	1.12%	7,877	69.52%
Total	56,781		4.36%	7,435		9,989		1,043		37,399	

City of Arcadia - Draft Plan 115 Revised Citizen Voting Age Population (CVAP) Demographics									
District	CVAP Population	Hisp CVAP	% Hisp CVAP	NH White CVAP	% NH White CVAP	NH Black CVAP	% NH Black CVAP	NH Asian CVAP	% NH Asian CVAP
1	6,915	580	8.39%	1,865	26.97%	170	2.46%	4,245	61.39%
2	8,135	1,015	12.48%	3,122	38.38%	199	2.44%	3,764	46.26%
3	5,652	985	17.42%	1,628	28.80%	138	2.45%	2,826	50.01%
4	8,320	668	8.03%	1,794	21.57%	303	3.64%	5,505	66.16%
5	7,541	678	9.00%	1,876	24.88%	63	0.83%	4,858	64.42%
Total	36,563	3,927		10,286		872		21,198	

City of Arcadia
2022 Redistricting
Plan 115 Revised
Verlato Map B Revise 2

NOT POPULATION
BALANCED



Map layers

- Districts
- Census Block
- Streets

District

- 1 (1)
- 2 (1)
- 3 (1)
- 4 (1)
- 5 (1)

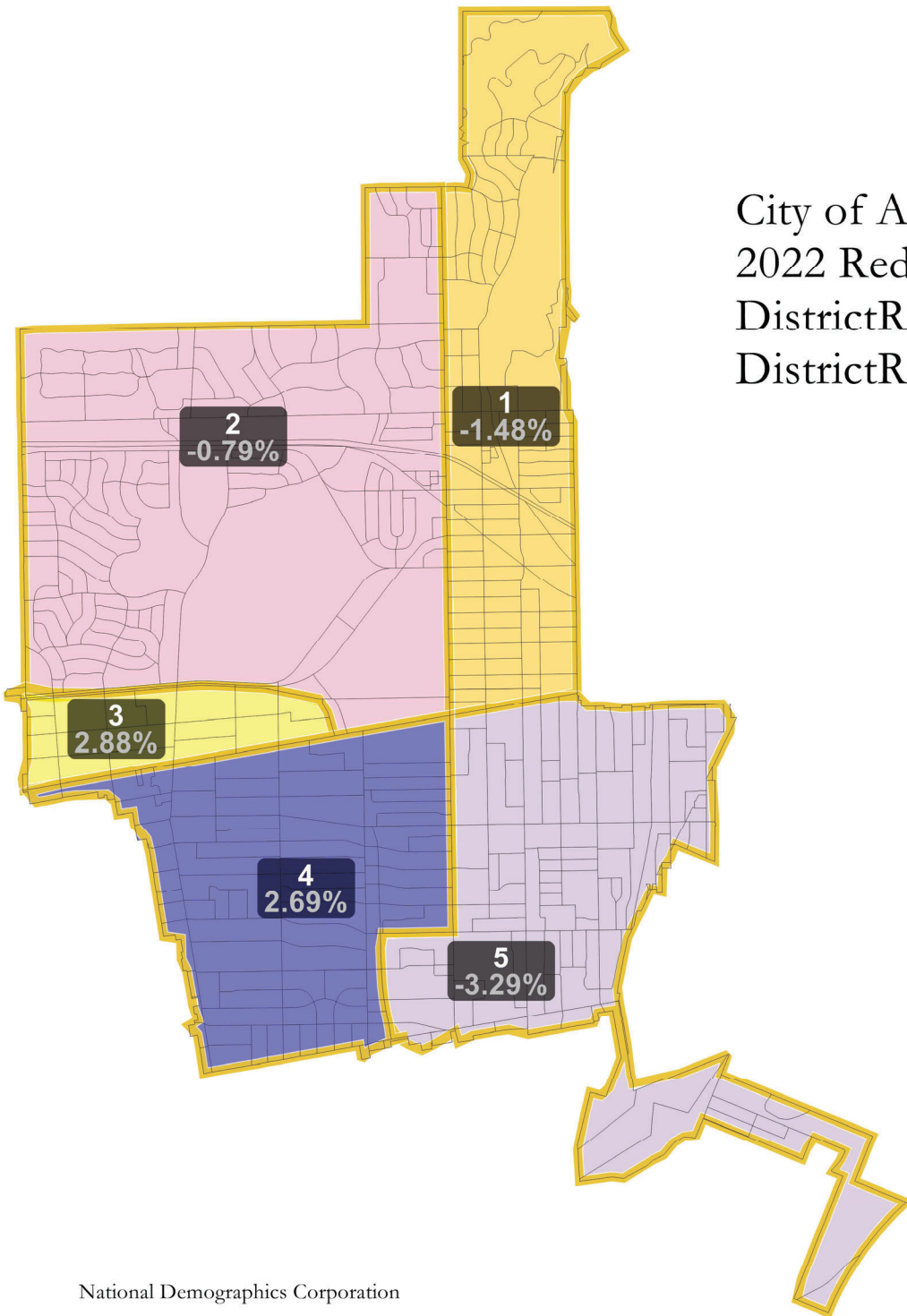
0 .5 1 1.5
Miles

NOT POPULATION BALANCED

City of Arcadia - Draft Plan 115 Revised #2 Total Population Demographics											
District	Population	Deviation	% Deviation	Hisp Origin	% Hispanic	NH White	% NH White	NH Black	% NH Black	NH Asian	% NH Asian
1	11330	-26	-0.23%	1,536	13.56%	2,107	18.60%	190	1.68%	7,359	64.95%
2	10578	-778	-6.85%	1,512	14.29%	2,607	24.65%	196	1.85%	6,076	57.44%
3	11683	327	2.88%	1,897	16.24%	1,836	15.72%	331	2.83%	7,389	63.25%
4	12042	686	6.04%	1,155	9.59%	1,651	13.71%	198	1.64%	8,873	73.68%
5	11148	-208	-1.83%	1,335	11.98%	1,788	16.04%	128	1.15%	7,702	69.09%
Total	56,781		12.89%	7,435		9,989		1,043		37,399	

City of Arcadia - Draft Plan 115 Revised #2 Citizen Voting Age Population (CVAP) Demographics									
District	CVAP Population	Hisp CVAP	% Hisp CVAP	NH White CVAP	% NH White CVAP	NH Black CVAP	% NH Black CVAP	NH Asian CVAP	% NH Asian CVAP
1	7,224	595	8.24%	2,107	29.17%	184	2.54%	4,283	59.29%
2	7,564	996	13.16%	2,843	37.59%	212	2.80%	3,478	45.98%
3	5,652	985	17.42%	1,628	28.80%	138	2.45%	2,826	50.01%
4	8,763	681	7.77%	1,857	21.19%	303	3.45%	5,873	67.02%
5	7,360	670	9.11%	1,851	25.15%	36	0.48%	4,737	64.36%
Total	36,563	3,927		10,286		872		21,198	

City of Arcadia
2022 Redistricting
DistrictR Map 115b4
DistrictR ID 119651



National Demographics Corporation

Map layers

- Districts
- Census Block

District

- 1 (1)
- 2 (1)
- 3 (1)
- 4 (1)
- 5 (1)

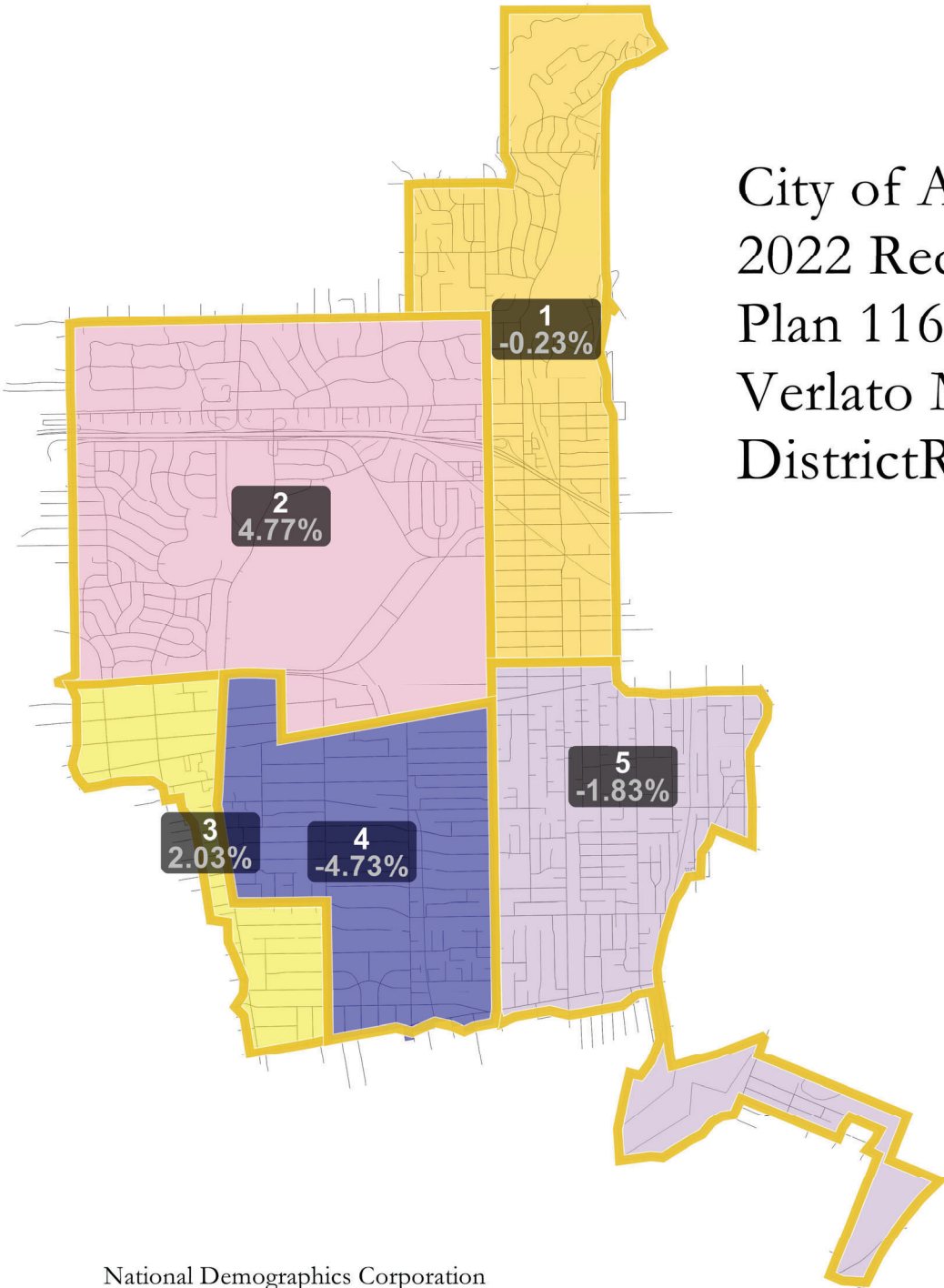
0 .5 1 1.5
Miles

©2021 CALIPER

City of Arcadia - Draft Plan 115b4 (DistrictR ID 119651) Total Population Demographics											
District	Population	Deviation	% Deviation	Hisp Origin	% Hispanic	NH White	% NH White	NH Black	% NH Black	NH Asian	% NH Asian
1	11188	-168	-1.48%	1,550	13.85%	1,845	16.49%	185	1.65%	7,456	66.64%
2	11266	-90	-0.79%	1,599	14.19%	2,895	25.70%	208	1.85%	6,383	56.66%
3	11683	327	2.88%	1,897	16.24%	1,836	15.72%	331	2.83%	7,389	63.25%
4	11662	306	2.69%	1,111	9.53%	1,597	13.69%	185	1.59%	8,593	73.68%
5	10982	-374	-3.29%	1,278	11.64%	1,816	16.54%	134	1.22%	7,578	69.00%
Total	56,781		6.17%	7,435		9,989		1,043		37,399	

City of Arcadia - Draft Plan 115b4 (DistrictR ID 119651) Citizen Voting Age Population (CVAP) Demographics									
District	CVAP Population	Hisp CVAP	% Hisp CVAP	NH White CVAP	% NH White CVAP	NH Black CVAP	% NH Black CVAP	NH Asian CVAP	% NH Asian CVAP
1	6,915	580	8.39%	1,865	26.97%	170	2.46%	4,245	61.39%
2	8,135	1,015	12.48%	3,122	38.38%	199	2.44%	3,764	46.26%
3	5,652	985	17.42%	1,628	28.80%	138	2.45%	2,826	50.01%
4	8,296	633	7.63%	1,691	20.38%	340	4.10%	5,582	67.29%
5	7,566	714	9.43%	1,980	26.17%	26	0.34%	4,781	63.19%
Total	36,563	3,927		10,286		872		21,198	

City of Arcadia
 2022 Redistricting
 Plan 116
 Verlato Map C
 DistrictR ID 110411



Map layers

- Census Block
- Streets
- Districts
- District**
- 1 (1)
- 2 (1)
- 3 (1)
- 4 (1)
- 5 (1)

0 .5 1 1.5
 Miles

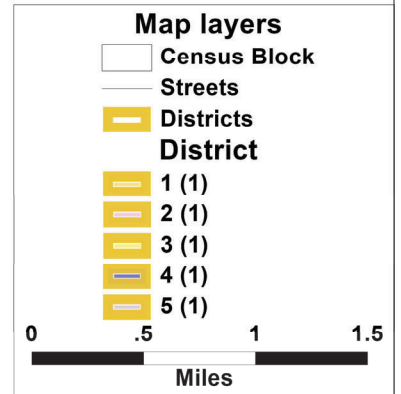
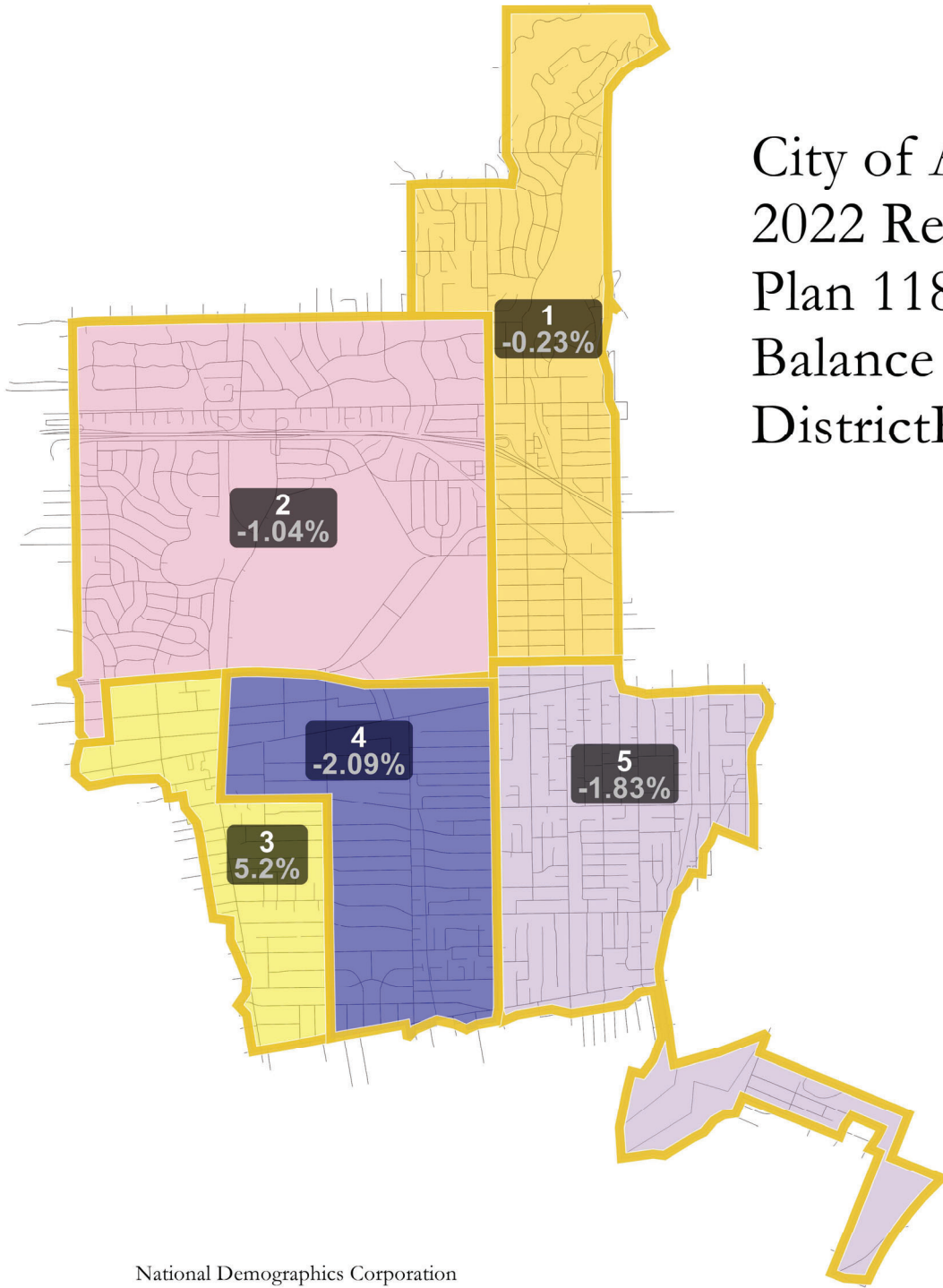
National Demographics Corporation

©2021 CALIPER

City of Arcadia - Draft Plan 116 Total Population Demographics											
District	Population	Deviation	% Deviation	Hisp Origin	% Hispanic	NH White	% NH White	NH Black	% NH Black	NH Asian	% NH Asian
1	11330	-26	-0.23%	1,536	13.56%	2,107	18.60%	190	1.68%	7,359	64.95%
2	11898	542	4.77%	1,686	14.17%	2,860	24.04%	239	2.01%	6,918	58.14%
3	11586	230	2.03%	2,019	17.43%	1,753	15.13%	342	2.95%	7,261	62.67%
4	10819	-537	-4.73%	859	7.94%	1,481	13.69%	144	1.33%	8,159	75.41%
5	11148	-208	-1.83%	1,335	11.98%	1,788	16.04%	128	1.15%	7,702	69.09%
Total	56,781		9.50%	7,435		9,989		1,043		37,399	

City of Arcadia - Draft Plan 116 Citizen Voting Age Population (CVAP) Demographics									
District	CVAP Population	Hisp CVAP	% Hisp CVAP	NH White CVAP	% NH White CVAP	NH Black CVAP	% NH Black CVAP	NH Asian CVAP	% NH Asian CVAP
1	7,224	595	8.24%	2,107	29.17%	184	2.54%	4,283	59.29%
2	8,140	1,040	12.78%	2,963	36.40%	197	2.42%	3,895	47.85%
3	6,576	1,107	16.84%	1,701	25.87%	348	5.30%	3,403	51.75%
4	7,263	514	7.08%	1,664	22.91%	107	1.48%	4,879	67.18%
5	7,360	670	9.11%	1,851	25.15%	36	0.48%	4,737	64.36%
Total	36,563	3,927		10,286		872		21,198	

City of Arcadia
2022 Redistricting
Plan 118
Balance 104
DistrictR ID 114807



National Demographics Corporation

©2021 CALIPER

City of Arcadia - Draft Plan 118 Total Population Demographics											
District	Population	Deviation	% Deviation	Hisp Origin	% Hispanic	NH White	% NH White	NH Black	% NH Black	NH Asian	% NH Asian
1	11330	-26	-0.23%	1,536	13.56%	2,107	18.60%	190	1.68%	7,359	64.95%
2	11238	-118	-1.04%	1,715	15.26%	2,728	24.27%	239	2.13%	6,351	56.51%
3	11946	590	5.20%	1,897	15.88%	1,799	15.06%	312	2.61%	7,742	64.81%
4	11119	-237	-2.09%	952	8.56%	1,567	14.09%	174	1.56%	8,245	74.15%
5	11148	-208	-1.83%	1,335	11.98%	1,788	16.04%	128	1.15%	7,702	69.09%
Total	56,781		7.28%	7,435		9,989		1,043		37,399	

City of Arcadia - Draft Plan 118 Citizen Voting Age Population (CVAP) Demographics									
District	CVAP Population	Hisp CVAP	% Hisp CVAP	NH White CVAP	% NH White CVAP	NH Black CVAP	% NH Black CVAP	NH Asian CVAP	% NH Asian CVAP
1	7,224	595	8.24%	2,107	29.17%	184	2.54%	4,283	59.29%
2	7,758	1,057	13.63%	2,961	38.17%	186	2.39%	3,519	45.36%
3	7,182	1,112	15.48%	1,772	24.68%	355	4.94%	3,927	54.68%
4	7,039	492	6.99%	1,594	22.65%	112	1.60%	4,732	67.22%
5	7,360	670	9.11%	1,851	25.15%	36	0.48%	4,737	64.36%
Total	36,563	3,927		10,286		872		21,198	

Attachment "B"

ORDINANCE NO. 2386

AN ORDINANCE OF THE CITY COUNCIL OF THE CITY OF ARCADIA, AMENDING SECTION 1704(B) TO CHAPTER 7, ARTICLE I OF THE ARCADIA MUNICIPAL CODE DEFINING CITY COUNCIL ELECTORAL DISTRICT BOUNDARIES, AND ADOPTING REVISED CITY COUNCIL ELECTORAL DISTRICT BOUNDARIES AS SET FORTH IN EXHIBIT "A"

WHEREAS, on October 3, 2017, the City Council of the City of Arcadia adopted Ordinance No. 2350, changing the City's at-large election system to by-district Council Member elections, and adopting boundaries for the City's five City Council electoral districts; and

WHEREAS, pursuant to Elections Code § 21601, following each decennial federal census, the City Council shall, by ordinance, adjust the boundaries of any or all City Council electoral districts so that the districts shall be generally equal in population as possible and shall comply with all applicable provisions of 42 USC § 1073, as amended; and

WHEREAS, in 2019, the Fair And Inclusive Redistricting for Municipalities And Political Subdivisions ("FAIR MAPS") Act (AB 849) amended the process and criteria by which the City Council must evaluate and adjust its electoral district boundaries; and

WHEREAS, pursuant to the FAIR MAPS Act, the City of Arcadia held public hearings on August 17, 2021, November 29, 2021, February 7, 2022, and March 1, 2022, and a Community Workshop was held in-lieu of a public hearing on November 10, 2021, to receive public input on communities of interest and the redrawing of City Council electoral districts; and

WHEREAS, in establishing district boundaries, the City Council has considered the following factors: (a) topography, (b) geography, (c) cohesiveness, contiguity, integrity, and compactness of territory, and (d) communities of interest of the districts; and

WHEREAS, at the March 18, 2022, Special City Council Meeting, the City Council continued discussion to introduction of an Ordinance to the April 5, 2022, City Council Meeting, to adopt one of the seven final maps currently under City Council consideration; and

WHEREAS, pursuant to the FAIR MAPS Act, the seven final maps were posted on the city's website at ArcadiaCA.gov/redistricting for public inspection prior to adoption; and

WHEREAS, the seven final maps under consideration are as follows: Map 103, Map 114 (revised), Map 115 (revised), Map 115 (revised 2), Map 115 (revised 4), Map 116, and Map 118; and

WHEREAS, at the March 15, 2022, City Council Meeting, pursuant to Elections Code § 10010(a)(2), the City Council held a public hearing to select a final map and at its April 5, 2022, Meeting, the City Council selected Map _____, herein attached as Exhibit "A" to this Ordinance.

NOW THEREFORE, THE CITY COUNCIL OF THE CITY OF ARCADIA, CALIFORNIA, DOES ORDAIN AS FOLLOWS:

SECTION 1. The recitals set forth above are true and correct and are hereby adopted as findings in support of this Ordinance as if fully set forth herein.

SECTION 2. The map attached hereto as Exhibit "A", and incorporated herein by reference, shall be and hereby is adopted as the five City Council electoral district boundaries for the City of Arcadia.

SECTION 3. City Council elections shall continue to be conducted "by-district" as provided in Government Code § 34871(a).

SECTION 4. Section 1704(B) to Chapter 7 of Article I of the Arcadia Municipal Code is hereby amended to read in its entirety as follows:

“City Council Districts and District Elections. All five Councilmembers shall be elected on a “by-district” basis from the Council districts shown and numbered on the map titled “City of Arcadia 2022 Redistricting Plan _____” attached hereto as Exhibit “A”, as posted on the City’s website, ArcadiaCA.gov/redistricting and copy of which shall be on file in the City Clerk’s Office. In 2022, and every year four years thereafter, the following three City Council electoral districts shall be elected by-district: District 2, District 3, and District 5. In 2024, and every four years thereafter, the following two City Council electoral districts shall be elected by district: District 1 and District 4.”

SECTION 5. The City Council finds that this Ordinance is not subject to the California Environmental Quality Act (“CEQA”) pursuant to Sections 15060(c)(2) (the activity will not result in a direct or reasonably foreseeable indirect physical change in the environment) and 15060(c)(3) (the activity is not a project as defined in Section 15378) of the CEQA Guidelines, California Code of Regulations, Title 14, Chapter 3, because it has no potential for resulting in physical change to the environment, directly or indirectly.

SECTION 6. The City Clerk shall certify to the adoption of this Ordinance and shall cause a copy of same to be published at least once in the official newspaper of the City within fifteen (15) days after its adoption. This Ordinance shall take effect on the thirty-first (31st) day after its adoption.

[SIGNATURES ON THE NEXT PAGE]

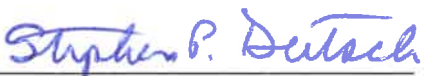
Passed, approved and adopted this _____ day of April, 2022.

Mayor of the City of Arcadia

ATTEST:

City Clerk

APPROVED AS TO FORM:



Stephen P. Deitsch
City Attorney

EXHIBIT "A"

Attachment "B"

ORDINANCE NO. 2386

AN ORDINANCE OF THE CITY COUNCIL OF THE CITY OF ARCADIA, AMENDING SECTION 1704(B) TO CHAPTER 7, ARTICLE I OF THE ARCADIA MUNICIPAL CODE DEFINING CITY COUNCIL ELECTORAL DISTRICT BOUNDARIES, AND ADOPTING REVISED CITY COUNCIL ELECTORAL DISTRICT BOUNDARIES AS SET FORTH IN EXHIBIT "A"

WHEREAS, on October 3, 2017, the City Council of the City of Arcadia adopted Ordinance No. 2350, changing the City's at-large election system to by-district Council Member elections, and adopting boundaries for the City's five City Council electoral districts; and

WHEREAS, pursuant to Elections Code § 21601, following each decennial federal census, the City Council shall, by ordinance, adjust the boundaries of any or all City Council electoral districts so that the districts shall be generally equal in population as possible and shall comply with all applicable provisions of 42 USC § 1073, as amended; and

WHEREAS, in 2019, the Fair And Inclusive Redistricting for Municipalities And Political Subdivisions ("FAIR MAPS") Act (AB 849) amended the process and criteria by which the City Council must evaluate and adjust its electoral district boundaries; and

WHEREAS, pursuant to the FAIR MAPS Act, the City of Arcadia held public hearings on August 17, 2021, November 29, 2021, February 7, 2022, and March 1, 2022, and a Community Workshop was held in-lieu of a public hearing on November 10, 2021, to receive public input on communities of interest and the redrawing of City Council electoral districts; and

WHEREAS, in establishing district boundaries, the City Council has considered the following factors: (a) topography, (b) geography, (c) cohesiveness, contiguity, integrity, and compactness of territory, and (d) communities of interest of the districts; and

WHEREAS, at the March 18, 2022, Special City Council Meeting, the City Council continued discussion to introduction of an Ordinance to the April 5, 2022, City Council Meeting, to adopt one of the eight final maps currently under City Council consideration; and

WHEREAS, pursuant to the FAIR MAPS Act, the eight final maps were posted on the city's website at ArcadiaCA.gov/redistricting for public inspection prior to adoption; and

WHEREAS, the eight final maps under consideration are as follows: Map 103, Map 114 (revised), Map 115 (revised), Map 115 (revised 2), Map 115 (revised 4), Map 115 (revised 5), Map 116, and Map 118; and

WHEREAS, at the March 15, 2022, City Council Meeting, pursuant to Elections Code § 10010(a)(2), the City Council held a public hearing to select a final map and at its April 5, 2022, Meeting, the City Council selected Map 115 Version 5, herein attached as Exhibit "A" to this Ordinance.

NOW THEREFORE, THE CITY COUNCIL OF THE CITY OF ARCADIA, CALIFORNIA, DOES ORDAIN AS FOLLOWS:

SECTION 1. The recitals set forth above are true and correct and are hereby adopted as findings in support of this Ordinance as if fully set forth herein.

SECTION 2. The map attached hereto as Exhibit "A", and incorporated herein by reference, shall be and hereby is adopted as the five City Council electoral district boundaries for the City of Arcadia.

SECTION 3. City Council elections shall continue to be conducted "by-district" as provided in Government Code § 34871(a).

SECTION 4. Section 1704(B) to Chapter 7 of Article I of the Arcadia Municipal Code is hereby amended to read in its entirety as follows:

“City Council Districts and District Elections. All five Councilmembers shall be elected on a “by-district” basis from the Council districts shown and numbered on the map titled “City of Arcadia 2022 Redistricting Plan Map 115 Version 5” attached hereto as Exhibit “A”, as posted on the City’s website, ArcadiaCA.gov/redistricting and copy of which shall be on file in the City Clerk’s Office. In 2022, and every year four years thereafter, the following three City Council electoral districts shall be elected by-district: District 2, District 3, and District 5. In 2024, and every four years thereafter, the following two City Council electoral districts shall be elected by district: District 1 and District 4.”

SECTION 5. The City Council finds that this Ordinance is not subject to the California Environmental Quality Act (“CEQA”) pursuant to Sections 15060(c)(2) (the activity will not result in a direct or reasonably foreseeable indirect physical change in the environment) and 15060(c)(3) (the activity is not a project as defined in Section 15378) of the CEQA Guidelines, California Code of Regulations, Title 14, Chapter 3, because it has no potential for resulting in physical change to the environment, directly or indirectly.

SECTION 6. The City Clerk shall certify to the adoption of this Ordinance and shall cause a copy of same to be published at least once in the official newspaper of the City within fifteen (15) days after its adoption. This Ordinance shall take effect on the thirty-first (31st) day after its adoption.

[SIGNATURES ON THE NEXT PAGE]

Passed, approved and adopted this 11th day of April, 2022.

Mayor of the City of Arcadia

ATTEST:

City Clerk

APPROVED AS TO FORM:

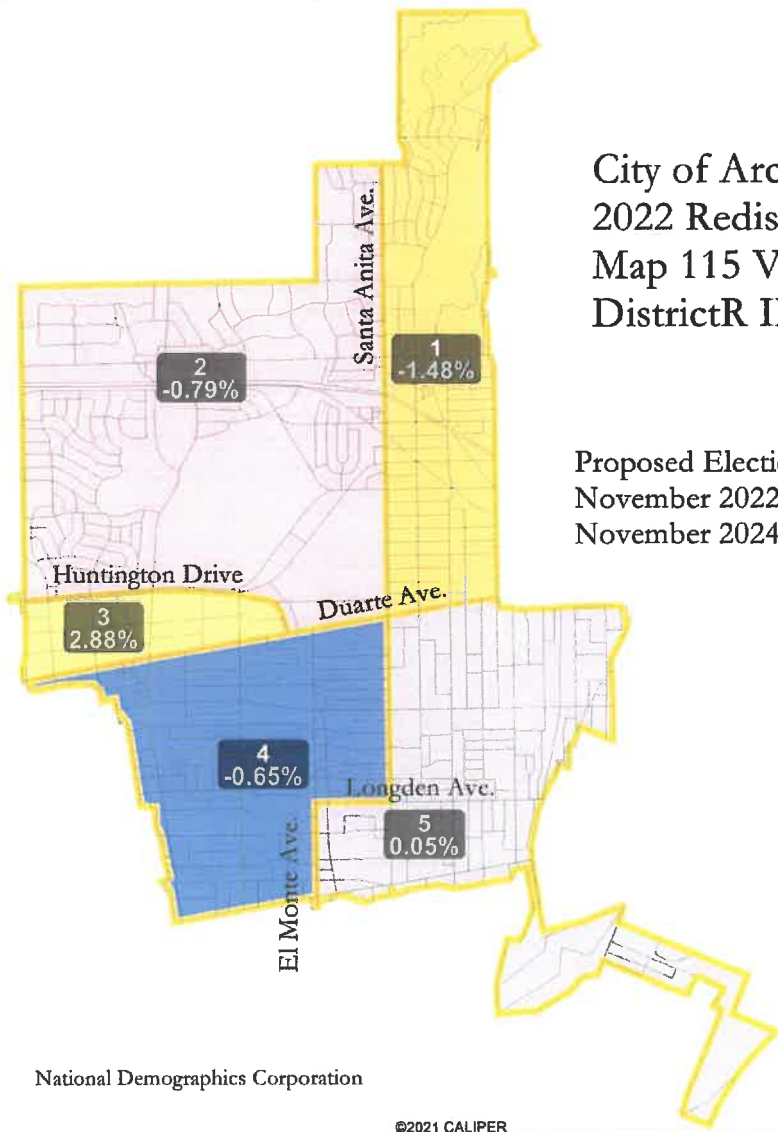
Stephen P. Deitsch

Stephen P. Deitsch
City Attorney

EXHIBIT "A"

City of Arcadia
 2022 Redistricting
 Map 115 V5
 DistrictR ID 123066

Proposed Election Sequence:
 November 2022: Districts 2, 3 & 5
 November 2024: Districts 1 & 4



Map layers

- Districts
- Census Block
- Current Districts

District

- 1 (1)
- 2 (1)
- 3 (1)
- 4 (1)
- 5 (1)

0 .33 .67 1
 Miles

National Demographics Corporation

©2021 CALIPER

City of Arcadia - Draft Plan 115 V5 (DistrictR ID 123066) Total Population Demographics											
District	Population	Deviation	% Deviation	Hisp Origin	% Hispanic	NH White	% NH White	NH Black	% NH Black	NH Asian	% NH Asian
1	11188	-168	-1.48%	1,550	13.85%	1,845	16.49%	185	1.65%	7,456	66.64%
2	11266	-90	-0.79%	1,599	14.19%	2,895	25.70%	208	1.85%	6,383	56.66%
3	11683	327	2.88%	1,897	16.24%	1,836	15.72%	331	2.83%	7,389	63.25%
4	11282	-74	-0.65%	1,055	9.35%	1,537	13.62%	178	1.58%	8,345	73.97%
5	11362	6	0.05%	1,334	11.74%	1,876	16.51%	141	1.24%	7,826	68.88%
Total	56,781		4.36%	7,435		9,989		1,043		37,399	

City of Arcadia - Draft Plan 115 V5 (DistrictR ID 123066) Citizen Voting Age Population (CVAP) Demographics									
District	CVAP Population	Hisp CVAP	% Hisp CVAP	NH White CVAP	% NH White CVAP	NH Black CVAP	% NH Black CVAP	NH Asian CVAP	% NH Asian CVAP
1	6,915	580	8.39%	1,865	26.97%	170	2.46%	4,245	61.39%
2	8,135	1,015	12.48%	3,122	38.38%	199	2.44%	3,764	46.26%
3	5,652	985	17.42%	1,628	28.80%	138	2.45%	2,826	50.01%
4	7,941	586	7.38%	1,592	20.05%	339	4.26%	5,399	68.00%
5	7,920	761	9.61%	2,079	26.24%	27	0.34%	4,963	62.66%
Total	36,563	3,927		10,286		872		21,198	

Attachment "C"

ORDINANCE NO. 2386 (Alternate)

AN ORDINANCE OF THE CITY COUNCIL OF THE CITY OF ARCADIA, AMENDING SECTION 1704(B) TO CHAPTER 7, ARTICLE I OF THE ARCADIA MUNICIPAL CODE DEFINING CITY COUNCIL ELECTORAL DISTRICT BOUNDARIES, AND ADOPTING REVISED CITY COUNCIL ELECTORAL DISTRICT BOUNDARIES AS SET FORTH IN EXHIBIT "A"

WHEREAS, on October 3, 2017, the City Council of the City of Arcadia adopted Ordinance No. 2350, changing the City's at-large election system to by-district Council Member elections, and adopting boundaries for the City's five City Council electoral districts; and

WHEREAS, pursuant to Elections Code § 21601, following each decennial federal census, the City Council shall, by ordinance, adjust the boundaries of any or all City Council electoral districts so that the districts shall be generally equal in population as possible and shall comply with all applicable provisions of 42 USC § 1073, as amended; and

WHEREAS, in 2019, the Fair And Inclusive Redistricting for Municipalities And Political Subdivisions ("FAIR MAPS") Act (AB 849) amended the process and criteria by which the City Council must evaluate and adjust its electoral district boundaries; and

WHEREAS, pursuant to the FAIR MAPS Act, the City of Arcadia held public hearings on August 17, 2021, November 29, 2021, February 7, 2022, and March 1, 2022, and a Community Workshop was held in-lieu of a public hearing on November 10, 2021, to receive public input on communities of interest and the redrawing of City Council electoral districts; and

WHEREAS, in establishing district boundaries, the City Council has considered the following factors: (a) topography, (b) geography, (c) cohesiveness, contiguity, integrity, and compactness of territory, and (d) communities of interest of the districts; and

WHEREAS, at the March 18, 2022, Special City Council Meeting, the City Council continued discussion to introduction of an Ordinance to the April 5, 2022, City Council Meeting, to adopt one of the eight final maps currently under City Council consideration; and

WHEREAS, pursuant to the FAIR MAPS Act, the eight final maps were posted on the city's website at ArcadiaCA.gov/redistricting for public inspection prior to adoption; and

WHEREAS, the eight final maps under consideration are as follows: Map 103, Map 114 (revised), Map 115 (revised), Map 115 (revised 2), Map 115 (revised 4), Map 115 (revised 5), Map 116, and Map 118; and

WHEREAS, at the March 15, 2022, City Council Meeting, pursuant to Elections Code § 10010(a)(2), the City Council held a public hearing to select a final map and at its April 5, 2022, Meeting, the City Council selected Map 115 Version 4, herein attached as Exhibit "A" to this Ordinance.

NOW THEREFORE, THE CITY COUNCIL OF THE CITY OF ARCADIA, CALIFORNIA, DOES ORDAIN AS FOLLOWS:

SECTION 1. The recitals set forth above are true and correct and are hereby adopted as findings in support of this Ordinance as if fully set forth herein.

SECTION 2. The map attached hereto as Exhibit "A", and incorporated herein by reference, shall be and hereby is adopted as the five City Council electoral district boundaries for the City of Arcadia.

SECTION 3. City Council elections shall continue to be conducted "by-district" as provided in Government Code § 34871(a).

SECTION 4. Section 1704(B) to Chapter 7 of Article I of the Arcadia Municipal Code is hereby amended to read in its entirety as follows:

“City Council Districts and District Elections. All five Councilmembers shall be elected on a “by-district” basis from the Council districts shown and numbered on the map titled “City of Arcadia 2022 Redistricting Plan Map 115 Version 4” attached hereto as Exhibit “A”, as posted on the City’s website, ArcadiaCA.gov/redistricting and copy of which shall be on file in the City Clerk’s Office. In 2022, and every year four years thereafter, the following three City Council electoral districts shall be elected by-district: District 2, District 3, and District 5. In 2024, and every four years thereafter, the following two City Council electoral districts shall be elected by district: District 1 and District 4.”

SECTION 5. The City Council finds that this Ordinance is not subject to the California Environmental Quality Act (“CEQA”) pursuant to Sections 15060(c)(2) (the activity will not result in a direct or reasonably foreseeable indirect physical change in the environment) and 15060(c)(3) (the activity is not a project as defined in Section 15378) of the CEQA Guidelines, California Code of Regulations, Title 14, Chapter 3, because it has no potential for resulting in physical change to the environment, directly or indirectly.

SECTION 6. The City Clerk shall certify to the adoption of this Ordinance and shall cause a copy of same to be published at least once in the official newspaper of the City within fifteen (15) days after its adoption. This Ordinance shall take effect on the thirty-first (31st) day after its adoption.

[SIGNATURES ON THE NEXT PAGE]

Passed, approved and adopted this 11th day of April, 2022.

Mayor of the City of Arcadia

ATTEST:

City Clerk

APPROVED AS TO FORM:

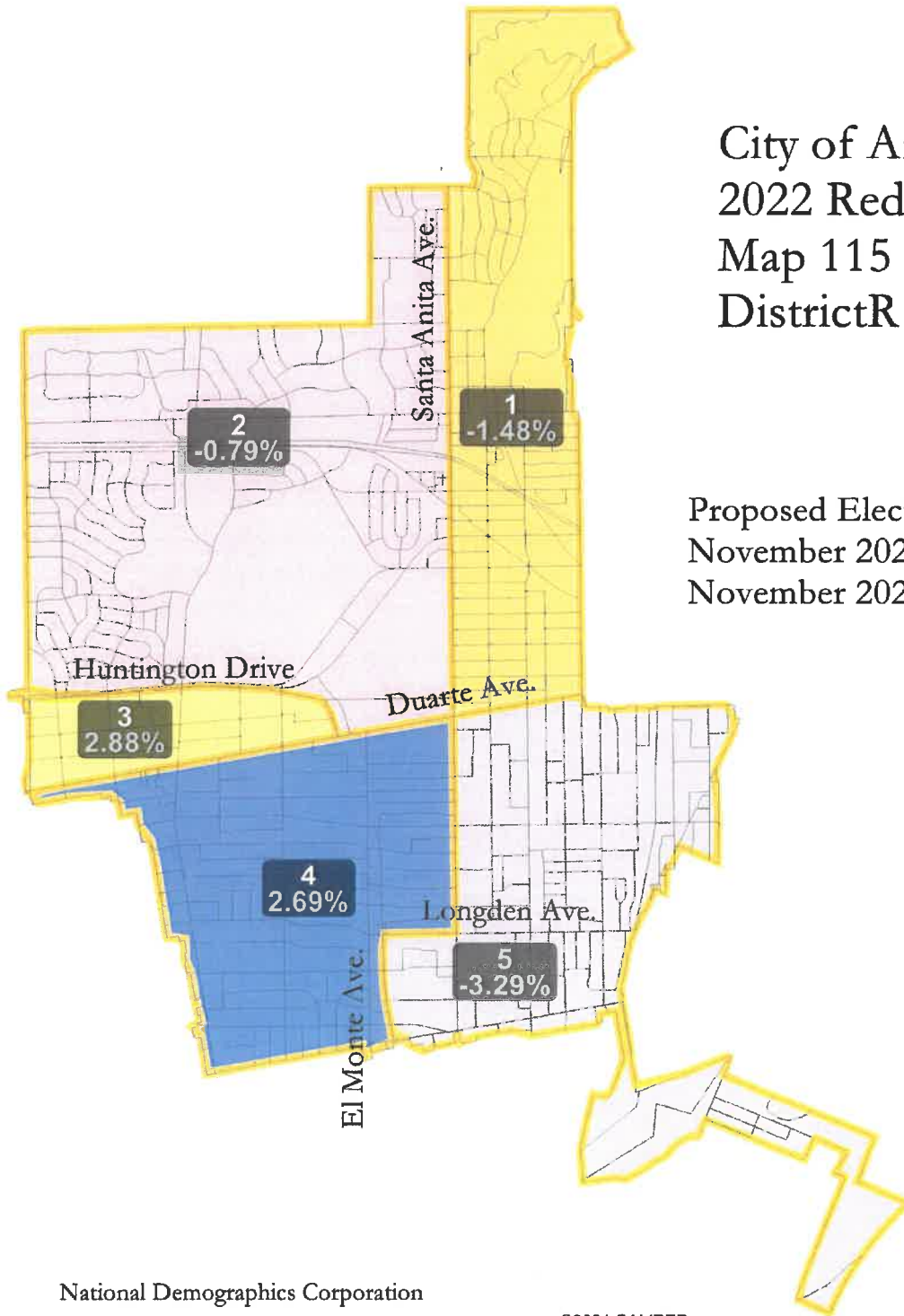
Stephen P. Deitsch

Stephen P. Deitsch
City Attorney

EXHIBIT "A"

City of Arcadia
 2022 Redistricting
 Map 115 V4
 DistrictR ID 119651

Proposed Election Sequence:
 November 2022: Districts 2, 3 & 5
 November 2024: Districts 1 & 4



Map layers

- Districts
- Census Block

District

- 1 (1)
- 2 (1)
- 3 (1)
- 4 (1)
- 5 (1)

0 .33 .67 1
 Miles

National Demographics Corporation

©2021 CALIPER

City of Arcadia - Draft Plan 115 V4 (DistrictR ID 119651) Total Population Demographics											
District	Population	Deviation	% Deviation	Hisp Origin	% Hispanic	NH White	% NH White	NH Black	% NH Black	NH Asian	% NH Asian
1	11188	-168	-1.48%	1,550	13.85%	1,845	16.49%	185	1.65%	7,456	66.64%
2	11266	-90	-0.79%	1,599	14.19%	2,895	25.70%	208	1.85%	6,383	56.66%
3	11683	327	2.88%	1,897	16.24%	1,836	15.72%	331	2.83%	7,389	63.25%
4	11662	306	2.69%	1,111	9.53%	1,597	13.69%	185	1.59%	8,593	73.68%
5	10982	-374	-3.29%	1,278	11.64%	1,816	16.54%	134	1.22%	7,578	69.00%
Total	56,781		6.17%	7,435		9,989		1,043		37,399	

City of Arcadia - Draft Plan 115 V4 (DistrictR ID 119651) Citizen Voting Age Population (CVAP) Demographics									
District	CVAP Population	Hisp CVAP	% Hisp CVAP	NH White CVAP	% NH White CVAP	NH Black CVAP	% NH Black CVAP	NH Asian CVAP	% NH Asian CVAP
1	6,915	580	8.39%	1,865	26.97%	170	2.46%	4,245	61.39%
2	8,135	1,015	12.48%	3,122	38.38%	199	2.44%	3,764	46.26%
3	5,652	985	17.42%	1,628	28.80%	138	2.45%	2,826	50.01%
4	8,296	633	7.63%	1,691	20.38%	340	4.10%	5,582	67.29%
5	7,566	714	9.43%	1,980	26.17%	26	0.34%	4,781	63.19%
Total	36,563	3,927		10,286		872		21,198	